


Red Herring Kettle of Fish Ale: May 9-11, 2008



"The inhabitants of Merrymount ... did devise amongst themselves to have ... Revels, and merriment after the old English custom ... & therefore brewed a barrell of excellent beer, & provided a case of bottles to be spent, with other good cheer, for all comers of that day. And upon Mayday they brought the Maypole to the place appointed, with drums, guns, pistols, and other fitting instruments, for that purpose; and there erected it with the help of Savages, that came thither of purpose to see the manner of our Revels. A goodly pine tree of 80 foot long, was reared up, with a pair of buckshorns nailed on, somewhat near unto the top of it; where it stood as a fair sea mark for directions, how to find out the way to mine Host of Ma-re Mount."

—Thomas Morton, Quincy, Massachusetts Bay Colony, 1624

Red Herring Kettle of Fish Ale: May 9-11, 2008

EMERGENCY: Quincy Medical Center (617) 376-2273

From the Library, go north on Hancock Street and bear left on Adams Street. Continue left on Adams and cross Burgin Parkway. Turn left on Whitwell Street; the hospital is on the left.

Morris Spotter's Guide to Ale Teams

Cold Barn Hamilton, Ontario	Leora Nelson	White shirt, black and green baldrics, red armbands with rosettes
Charles River Rapper Greater Boston, MA	Kyla Tornheim	Black shirt and pants, with silver sashes.
Bassett Street Hounds Syracuse, NY		Rag coats with yellow and blue rags, white pants
Heartwood Morris Trumansburg, NY	Peter Hoover	Rose, gray, maroon, forest green vests, whites
Midnight Capers Morris Cabot, VT	Lisa Ginett	White with black accessories
Muddy River Morris Watertown, MA	Carol Wilson-Braun	Whites with purple vest, unicorn emblem and green socks
Pipe Dream Somerville, MA	Angela Kessler	cloud vests, black trousers/skirts
Red Herring Morris Belmont, MA	Jeff Keller (617) 840-5123	Red shirts, black trousers, black bowler hats, arm ribbons.

Directions to Camp Sayre

Take I-93 South (from Boston or the South Shore) or North (from I-95, the Mass Pike, etc.) to Exit 3, Houghton's Pond / Ponkapoad Rd. At the end of the ramp, turn right if you came from I-93 South, or left if from I-93 North, onto Blue Hill River Road.

Follow Blue Hill River Road to its end, where it makes a "T" with Hillside Road. Turn right onto Hillside Road. Follow past the Houghton's Pond Reservation, on your right, and the Reservation Headquarters, on your left. At the fork in the road, bear left onto Unquity Road. The camp is approximately 1.3 miles on your left. Just before the camp there will be a yellow caution sign warning to watch out for Scout Camp. There are two entrances to the camp; at the second entrance, turn left and park in the parking lot at the Egan Building. Be careful, the signs are small and easy to miss.

Red Herring Kettle of Fish Ale: May 9-11, 2008

Welcome to Camp Sayre • Friday 7:00 pm - ??

Hayden Lodge

Hayden Lodge has a dance floor and a large fireplace perfect for an indoor campfire. Hayden has a fully equipped kitchen with refrigeration, gas stoves with ovens, steam table and coffee maker. Meals and registration will be in the lodge.

Bathrooms and Showers

Bathrooms with flush toilets are in the Hayden Lodge and the Egan Center. Showers are in the Egan Center and do not require pool admission. Hours for the showers are 6am-11pm.

Cabins

Five winterized cabins each sleep 22 on bunks with mattresses and gas heat. One cabin that sleeps 12 on bunks with mattresses and has a wood stove for heat. All have gas cook top stoves (no ovens) and refrigerators. There will be one cabin each for single-sex, and the rest for teams.

Adirondack Shelters

For the adventurous, eleven Adirondack shelters with picnic tables are available. The shelters sleep up to 10 people and are heated by reflecting wood burning fireplaces.

Tenting

Feel free to pitch your tent in the wooded cabin area or in the farther “camporee” field. Please do not tent behind the Egan Center.

Egan Center and Pool

Bathrooms and showers are in the athletic center, showers open 6 am-11 pm.

Campfire Ring

Sayre has a campfire ring that has bleachers capable of seating 100 people. We will hold the Saturday late-night sing here, weather permitting.

Red Herring Kettle of Fish Ale: May 9-11, 2008

Saturday Morning Schedule

Breakfast: 7:30-8:30 AM

Squires Meeting / Massed Dance Teaching: 9:00 AM

Depart for Downtown Quincy: 10:00 AM

Mass Stand: Crane Library, 10:30 AM to Noon

40 Washington St., Quincy. The original section of the library was designed by H. H. Richardson and built in 1882. The grounds were designed by Frederick Law Olmstead. Large lawn & paved area. Bathrooms, on-street parking, walking distance to Presidents' Place.

Leave the camp and turn right on Unquity Road. After 1.3 miles, take a right fork onto Hillside Road. (Ignore the signs for the left fork showing a way to I-93.) Drive past the Reservation Headquarters on the right and the Houghton's Pond parking lot on the left. Shortly after that, there is a stop sign; turn left onto Blue Hill River Road. Take this half a mile to the dead end, and turn left onto I-93 North.

Take I-93 North to Rt 3 South. (This intersection is known as the "Braintree Split".) Take the right fork to get on 3, and then immediately take the first exit after that, on a ramp before you merge onto the main body of Rt 3. (The early signs for this exit mark it as Exit 18 – Washington St – Quincy Center; the final sign says Exits 19-18. All the signs mention the T station.) This ramp merges with another on the left; get in the left lane immediately after the merge and take a left fork to go toward the T station.

Follow the signs for Quincy Center until you reach the first traffic light. Avoid the right fork for the T garage and the far left lane which is required to turn left. The T station and a Home Depot are on your right. Continue straight onto the Burgin Parkway, going past the station and a second set of lights. Travel on Burgin Parkway through 2 more sets of lights. Get into the right lane; at the third set of lights, take a right onto Granite Street. There will be a parking garage and the Stop & Shop Office ahead and to the right. Get into the middle lane to take a left at the next set of lights onto Hancock Street. Get into the right lane, and take a right turn just before the enormous granite First Congregational Church onto Temple Street.

Red Herring Kettle of Fish Ale: May 9-11, 2008

(You don't actually have a choice there.) Stay in either of the two right lanes. At the next set of lights, you will see the Thomas Crane Public Library to your right. Go straight through the intersection and park on Coddington St, or turn right at the intersection and park on Washington Street. If you can't find a place on the street, you can go down Faxon Road, next to the Ten Faxon building, and find a place in the parking garage (for a fee).

Lunch: Quincy Homestead, 12:00-12:45 PM

The oldest portion of this house was a farmhouse built in 1685 by Edmund Quincy. His descendant enlarged the house in 1706 into the present mansion. Dorothy Quincy, wife of John Hancock, was born here.

If you parked on Coddington Street, go back up to Washington Street and take a right at the First Parish Church. Turn right onto Washington Street and immediately merge with Hancock Street. Travel on Hancock Street for ½ mile, being sure to keep right on Hancock Street when Adams Street splits off to the left. Look for the large, red brick Central Middle School on your right. Turn right onto Butler Street, ignoring the “Do Not Enter” signs. The Quincy Homestead is to your left. Park on Butler Street or in the parking lot just behind the school.

*After lunch, we will split into two tours. Please elect/appoint a tour heavy from the team marked with a *.*

Red Herring Kettle of Fish Ale: May 9-11, 2008

Tour A: Pipe Dream, Bassett Street Hounds, Heartwood Morris, Muddy River Morris

Tour A stand: Adams Old House • 1:00-1:45 PM

The Adams Old House is part of the Adams National Historical Park. Adams National Historical Park tells the story of four generations of the Adams family (from 1720 to 1927). The park has two main sites: the Birthplaces of 2nd U.S. President John Adams and 6th U.S. President John Quincy Adams, and Peacefield including the "Old House," home to four generations of the Adams family, and the Stone Library which contains more than 14,000 historic volumes.

Drive up Butler Road to Hancock Street. Turn right. At the next set of lights, turn left onto Furnace Brook Parkway. The Armory will be at your right before you turn. Go one block and pass under the railroad bridge. Immediately at the other side of the railroad bridge, turn left at the lights onto Newport Avenue. The Adams National Historical Park is to your right. Park along Newport Avenue and walk to the large granite building near the road. This is the old Carriage House, which is now the park headquarters. We will be dancing on the walkway near the Carriage House.

If you can't find parking on Newport Avenue, you can turn right onto Adams Street and park in front of the Old House.

Tour A pub stop: Fox and Hound • 2:00-3:00 PM

Go up Newport Avenue to lights at the intersection of Newport Ave., Adams Street and Burgin Parkway. Bear left onto Adams Street, passing over the train bridge. There will be a Buick dealership to your right. Adams Street will merge with Hancock Street; continue on, staying near the center of the road. As you approach the First Parish Church (a very large granite church), Hancock Street will become one way. Bear left to circle around the church. At the lights at the back corner of the church, you can see the Thomas Crane Public Library to your front right. Go straight through the intersection and go down Coddington Street. At the next major intersection, with Southern Artery, go straight through onto Sea Street. The

Red Herring Kettle of Fish Ale: May 9-11, 2008

Police Station will be to your right and a large cemetery to your left. Travel about ½ mile, to where the cemetery ends. The Fox and Hound will be on your right at 123 Sea Street.

Park at the **back** of the parking lot to avoid inconvenience to other customers of the pub. The final mass stand at Maypole Park is a short walk from the Fox and Hound, and parking is tight there; we request that able-bodied teams walk from the Fox and Hound to Maypole Park.

Mass Stand: Maypole Park • 3:30-5:00 PM

Turn right out of the Fox & Hound Parking Lot. Move into the left lane so to be able to turn left onto Quincy Shore Drive at the next set of lights. At the second road on your left, turn left onto Samoset Road. This will be after you pass the crest of the hill and start descending. After one block, take a left fork, staying on Samoset Road; after one more block it intersects with Ridgeway Road. Maypole Park is at the intersection of Samoset and Ridgeway; find a convenient place to park.

Red Herring Kettle of Fish Ale: May 9-11, 2008

Tour B : Red Herring Morris, Charles River Rapper, Cold Barn Morris, Midnight Capers

Stand: Quincy Homestead, 1:00-1:45 PM

Tour B will perform here at the Homestead.

Tour B Pub Stop: Fowler House Café, 2:00-3:00 PM

The Tour B pub stop is the Fowler House Café, at the corner of Hancock and Alleyne Streets. Walk up Butler Road to Hancock Street. Turn left and cross Hancock Street at the crosswalk.

Mass Stand: Maypole Park • 3:30-5:00 PM

Drive up Butler Road to Hancock Street. Turn right. At the next set of lights, turn right onto Furnace Brook Parkway. The Armory will be at your right before you turn. Stay on Furnace Brook Parkway, a curving road, for about 6/10ths of a mile, passing through the lights at the intersection with Southern Artery (VERC Car Rentals on your right). Turn right at the third street after the intersection, Longwood Street. Turn left at the second intersection onto Samoset Street. Maypole Park is at the next intersection; park on the street at the nearest convenient spot.

Red Herring Kettle of Fish Ale: May 9-11, 2008

Dinner, etc: Camp Sayre: 7:00 PM- ??

If you are parked at Maypole Park, drive east (uphill) on Samoset Ave. to Quincy Shore Drive. Turn right (away from bay). Go three blocks to where Quincy Shore Drive ends in a “T” with Sea Street. Turn right onto Sea Street. If you are parked at the Fox and Hound, turn left onto Quincy Shore Drive.

Within a block, there will be large cemetery on right. Go straight through the intersection with Southern Artery, to Coddington Street. Follow Coddington Street up to the stop lights with Washington Street. The Thomas Crane Public Library will be to your left & the First Parish Church (a huge granite building) will be in front of you. Bear right and drive counter clockwise around church to Hancock Street. Drive one block to take first right on Granite Street. Go done one block Follow signs to take left onto the Thomas E. Burgin Parkway. Follow the parkway down to its end, next to the Quincy-Adams MBTA station, and follow the signs “South to I93 I95, Dedham” to I93 south.

Take I-93 south to Exit #3, Houghton’s Pond / Ponkapoag. At the top of the ramp, turn right onto Blue Hill River Road.

Follow Blue Hill River Road to its end, where it makes a “T” with Hillside Road. Turn right onto Hillside Road. Follow past the Houghton’s Pond Reservation, on your right, and the Reservation Headquarters, on your left. At the fork in the road, bear left onto Unquity Road. The camp is approximately ½ mile on your left. Just before the camp there will be a yellow caution sign warning to watch out for Scout Camp. There are two entrances to the camp. At the second entrance, turn left and park in the parking lot before the Egan Building. Be careful, the signs are small and easy to miss.

Red Herring Kettle of Fish Ale: May 9-11, 2008

Sunday Schedule

Breakfast: 7:30-8:30 AM

Depart for Arnold Arboretum: 9:00 AM

Lilac Sunday: 10:00 AM – 4:00 PM

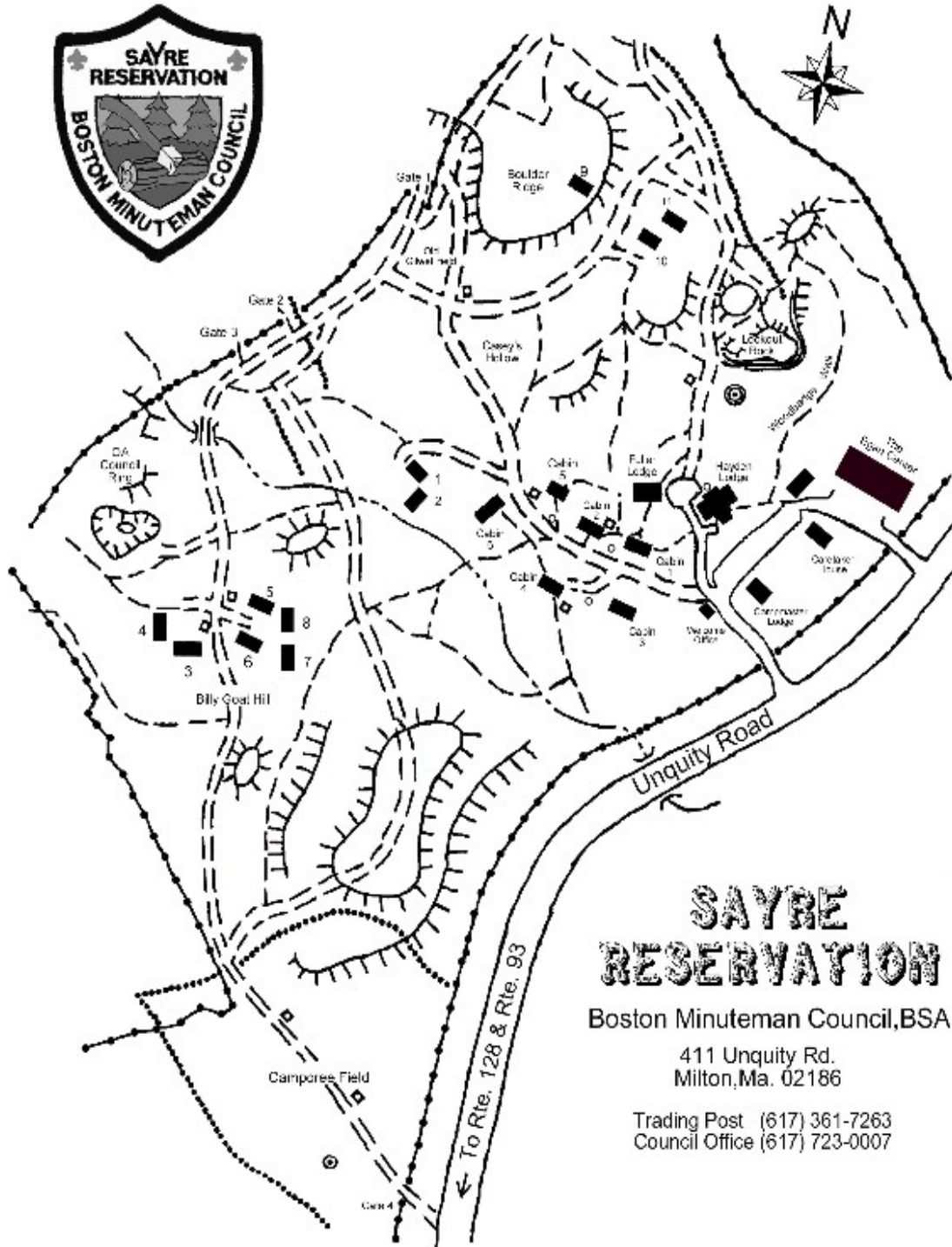
Head northeast on Unquity Rd toward Harland St and turn right at Blue Hills Pkwy. Continue on Blue Hill Ave/RT-28 N for 7 miles. Turn left at Walk Hill St and go 1.8 mi. Turn right at Hyde Park Ave, then left onto the Arborway (Route 203) past the Arboretum's Washington Street Gate (see map). Follow the Arborway around to the left through the rotary and onto Centre Street, keeping the Arboretum on your left. Park near the Centre Street Gate. Detailed schedules are available at the event or from your squire.

- 9:45: meet at Centre Street Gate area
- 10:30 – 11:30am: Tour I
- 11:45 am - 12:45pm: Mass and Show Dancing - Centre Street Gate area
- 12:45 - 1:15pm: Lunch - Centre Street Gate area
- 1:30 – 2:45pm: Tour II
- 3:00 - 4:00pm: Mass and Show Dancing - Centre Street Gate area

5:00pm - Doyle's! Pub Sing and Dinner

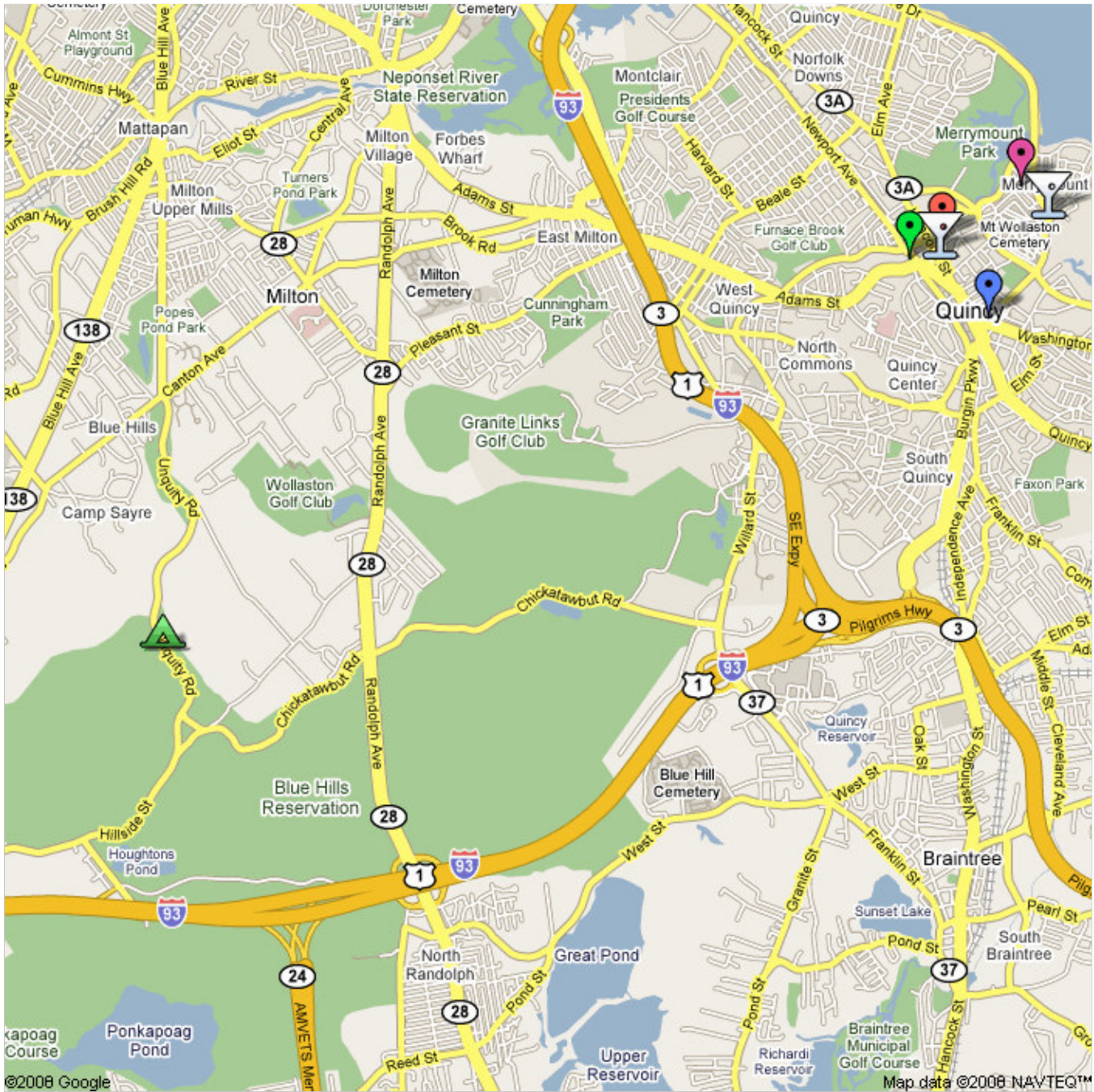
Red Herring Kettle of Fish Ale: May 9-11, 2008

CAMP SAYRE MAP





Notes Kettle of Fish Ale 2008 -- Camp to Quincy Center



Kettle of Fish Ale 2008

0 views - Public

Created on May 9 - Updated 1 hour ago

By [Dancer Morris](#)

[Rate this map](#) - [Write a comment](#)



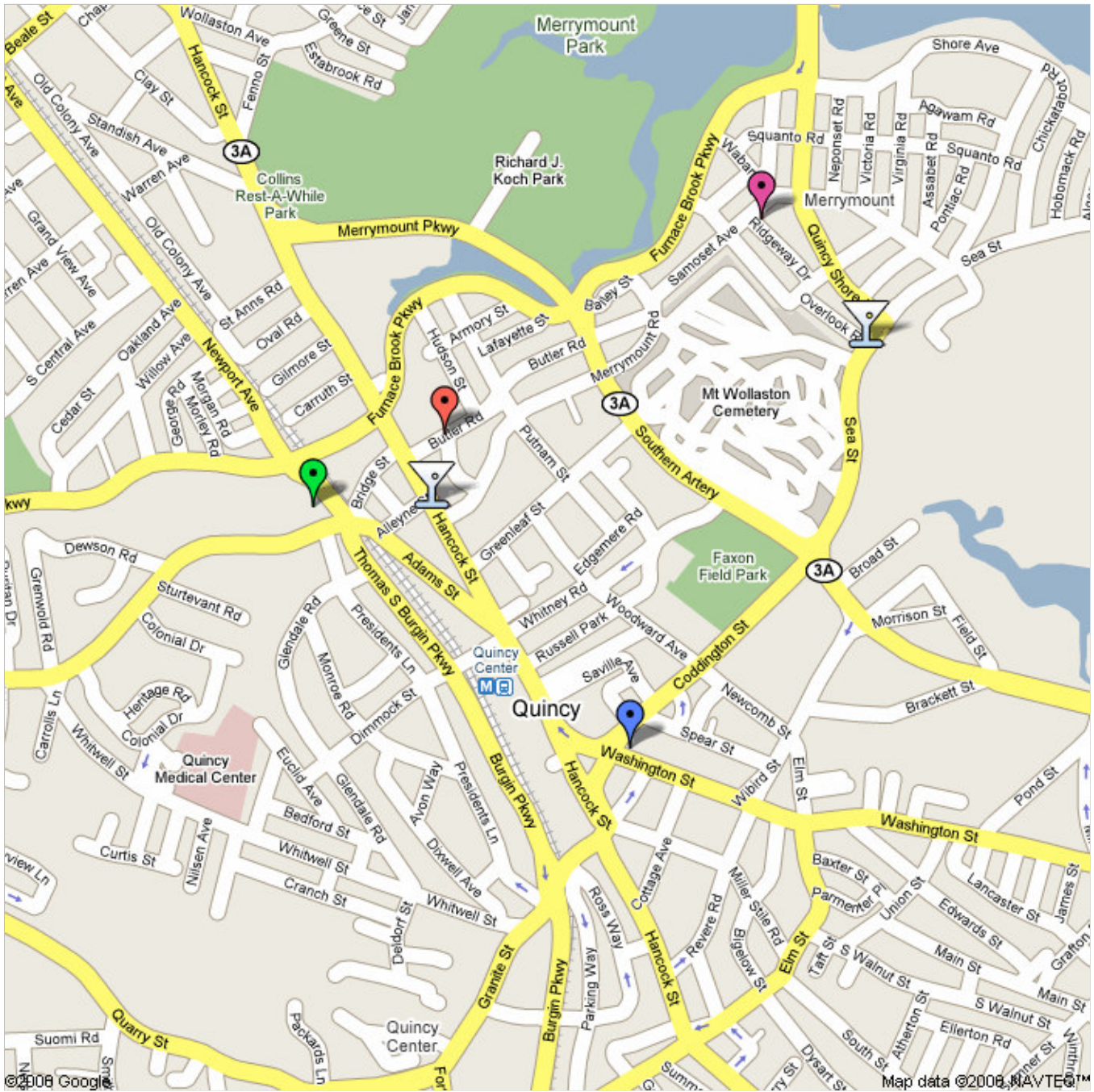
[Thomas Crane Library](#)

40 Washington St, Quincy, MA 02169



Get Google Maps on your phone

Text the word "GMAPS" to 466453



Kettle of Fish Ale 2008

0 views - Public

Created on May 9 - Updated 1 hour ago

By [Dancer Morris](#)

[Rate this map](#) - [Write a comment](#)


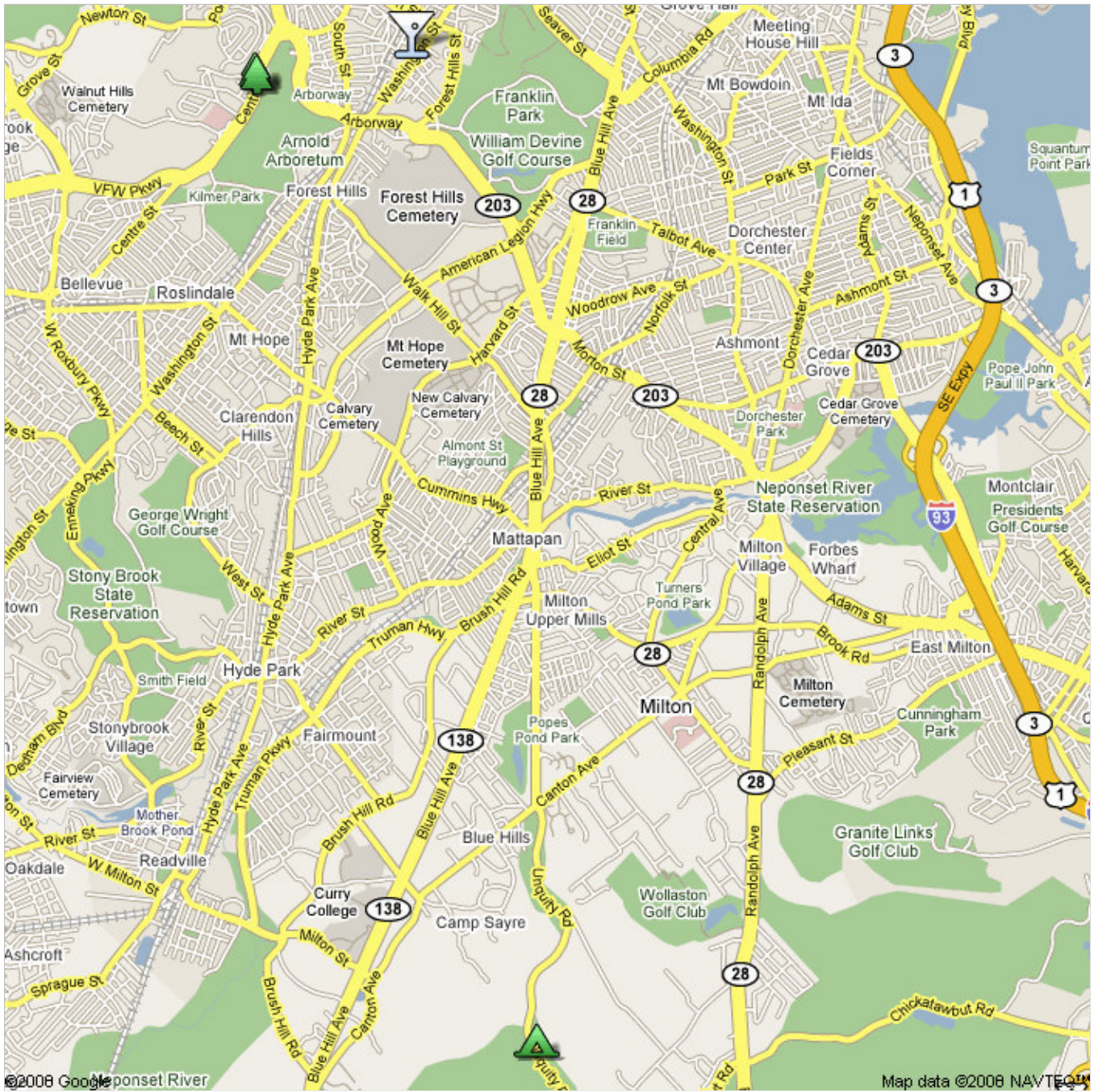


[Thomas Crane Library](#)

40 Washington St, Quincy, MA 02169



Get Google Maps on your phone
 Text the word "GMAPS" to 466453

Kettle of Fish Ale 2008

0 views - Public

Created on May 9 - Updated 1 hour ago

By [Dancer Morris](#)

[Rate this map](#) - [Write a comment](#)



[Thomas Crane Library](#)

40 Washington St, Quincy, MA 02169



[Quincy Homestead](#)

34 Butler St, Quincy MA



[Adams' Old House](#)

135 Adams St, Quincy MA



[Fox and Hound](#)

123 Sea St, Quincy MA



[Maypole Park](#)

Samoset Ave and Ridgeway Dr, Quincy MA



[Fowler House Café](#)

1049 Hancock St, Quincy MA



[Camp Sayre](#)

411 Unquity Rd, Milton, MA 02186



[Arnold Arboretum](#)

125 Arborway, Boston MA 02130



[Arnold Arboretum](#)

Centre St, Jamaica Plain MA



[Doyle's Café](#)

3484 Washington St, Jamaica Plain MA 02130





Selected Collections

1. Dawn Redwoods
2. Magnolias
3. Tulip trees
4. Lindens
5. Cork Trees
6. Willows
7. Horse Chestnuts
8. Maples
9. Cherries
10. Lilacs
11. Birches
12. Hickories
13. Walnuts
14. Oaks
15. Azaleas
16. Dove Tree
17. Stewartias
18. Beeches
19. Rhododendrons
20. Mountain Laurels
21. Junipers
22. Yews
23. Pines
24. Spruces
25. Firs
26. Larches
27. Pears
28. Crabapples
29. Honey Locusts
30. Hawthorns
31. Ginkgos

